







Countryside Code



-  Guard against all risk of fire
-  Leave no litter
-  Fasten all gates
-  Keep to the path over farmland
-  Avoid damage to fences, hedges and walls
-  Protect plants, trees and all forms of wildlife

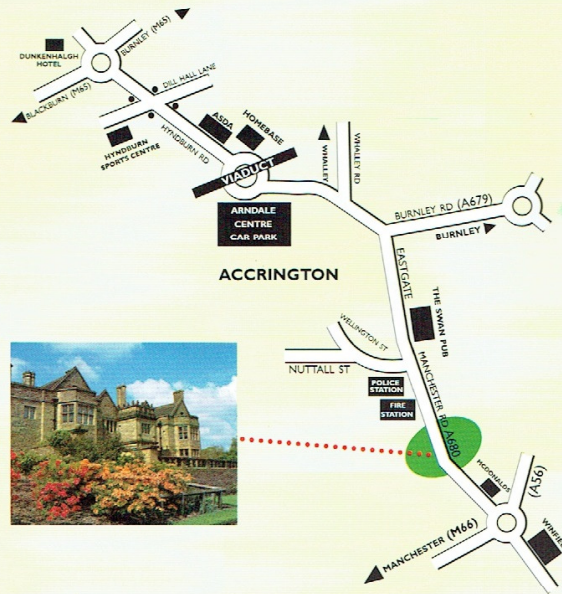
Take only photographs
 Leave only footprints
 Enjoy our countryside.




Name LOCATIONS OVERLEAF
 Comment.....
 Date



How to find Baxenden



Baxenden community forum



Baxenden Community Forum meet every fourth Monday in the month at 7.30pm.

Contact Prospects on **01254 380176** for details.

All welcome



The Jubilee walk around Baxenden



Hill Street, Baxenden

Baxenden Jubilee Walk Route

1 Leave Haworth Park via Harcourt Road gate. Carry on along Hollins Lane, then left into Granville Road. At junction with
 2 Royds Avenue turn left, then right onto the track to playing fields. Follow track down and cross stile on left opposite lower football pitch. Head across field, down to right hand corner of wood, aim for big Ash tree. Cross wooden bridge into Woodnook Vale Country Park, then left, heading south. 3

4 At Hill Street junction, where there are two benches, it is possible to turn left and return to Haworth Park via Hill Street and Hollins Lane. Otherwise, proceed south to Hurstead Street. 5

6 Turn left here, uphill, to Manchester Road, then right and left up Langford Street, heading towards the Dog & Partridge pub. 7


8 Or, at Hurstead Street, it is possible to continue south and exit Vale by steps on left just before bridge. 9 Continue down long flight of steps to Mill St, then Alliance St to Manchester Road.

10 Cross straight over and follow path through to Back Lane. Turn left and follow to Dog & Partridge pub.

11 Or, continue south along Woodnook Vale and follow Hollands Pies perimeter fence left and back to Manchester Road. Rejoin route at Dog & Partridge via Langford Street or Back Lane. 12

From the pub, follow Back Lane north to Wooley Lane. Turn right and just past Wooley Lane Farm turn left to Baxenden Golf Club. Cross stile at club entrance, then follow road, giving precedence to golfers as necessary, into the farmyard entrance, immediate left over stile and follow down to the next stile on the left. Follow the path to the bridge at the rear of the houses. 13

Cross bridge and follow Waverley Road down to Southwood Drive. At junction, turn left, then first entrance on right into Laund Clough. 14



15 Those not wanting to walk the Clough should take the second path off Southwood Drive through to Laund Road then Manchester Road. Turn right, then left into Newton Drive and along to the Art Gallery. 17

18 Please note the Clough has steep banking. Please take extra care.

Those walking the Clough, not in sturdy footwear, should leave the Clough at Laund Grove, then follow Haworth Avenue back up to Manchester Road, and across to Haworth Park.

Those with sturdy footwear should keep to path, keeping children under close control, and follow path through to Manchester Road, then across to gated entrance of Oak Hill 19 Park. Head for War Memorial and exit via gate past the bowling green onto Hollins Lane. 20

21 From here you can turn left, along Hollins Lane back to Haworth Park, or right down Royds Street. 22

From Royds Street turn left at footpath just past the Woodley Avenue entrance, and follow path behind houses through to King George V playing fields. Keep to bottom edge of field back to the track, then left back up to Royds Avenue and route back to Haworth Park.



Can you spot these flowers?



common or
black knapweed



creeping thistle



Himalayan
Balsam



loosestrife



meadow
vetchling



rosebay
willowherb


Baxenden Jubilee Walk




Oak Hill park bandstand 19



Oak Hill park gates on Manchester Road 19



Haworth Art Gallery



Baxenden golf club

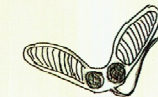

thank you
 Baxenden Community Forum would like to thank the following pupils of Baxenden C of E school for their help with this leaflet.
 Danny Morton
 Emily & Laura Charney
 Jonathon Holt and
 Andrew Bridge
 along with artist:
 Anita Burrows.
 We would like to thank the Hollins Technology College for their help producing the way markers.



Oak Hill park war memorial 20



Legend
 - - - - - main walk
 - - - - - other routes




Woodcock Vale entrance 8



pond at Hillstead street 9



Woodcock Vale at Hillstead 9



Hillstead 9

PLEASE RETURN TO
 The Prospect Foundation,
 Scaitcliffe House,
 Ormerod St., Accrington BB5 0PF
 or by hand to the shop at
 Haworth Art Gallery

Sponsors
 We would like to thank the following sponsors

 Lancashire Environmental Action Fund
Funded by Lancashire County Council

 LANCASHIRE ENVIRONMENTAL FUND
Sponsored by Lancashire County Council
 Supported by

 Lancashire Building Society
 Baxenden Cricket Club
 Baxenden Service Station
 Broadfield Garage
 Caligen Foam
 J Lomax
 Victoria Hotel
 Bill Matthews
 Chairman